OWNERS CERTIFICATE

I, Troy David Chandler owner of the property hereon, herby adopt this as my plan of Subdivision and dedicate the right-of-way for the roads as shown on the plat of the subdivision to the public use forever and reserve for the public utilities the utility easements shown on the plat. I certify that I am the owner in fee simple of the property and that no taxes have become due and payable. This 19th day of MARCH 19 86.

Troy David Chandler

Signature of Owner

NOTARY" S CERTIFICATE

State of Mississippi County of DESOTO

This day personally appeared before me the undersigned authority in and for said County and State _____, who acknowledge that he signed and delivered the foregoing plat for the purpose therein mentioned. Given under my hand and official seal of office this day 19th day of MARCH - 19 86.

My commission expires: "MY COMMISSION EXPIRES JAN. 4, 1988

H. M. Ferguson

Notary Public

CERTIFICATE OF SURVEY

This is to certify that I have drawn the plat from a survey by Thomas W. King, Jr. and from deeds of record and that the plat represents the information and that it is true and correct.

Thomas W. King Jr.

Signature of Engineer Land Surveyor

APPROVED BY THE DESOTO COUNTY PLANNING COMMISSION ON THE OCTOBER DAY OF 31 19 86.

Attest: Nancy W. Fletcher Chairman Gary N. Hayden

APPROVED BY THE DESOTO COUNTY BOARD OF SUPERVISORS ON THE 6th DAY OF NOVEMBER 19 86.

H. M. Ferguson — CLERK FOR THE BOARD

Eddie Loyd — PRESIDENT

STATE OF MISSISSIPPI, COUNTY OF DESOTO

I herby certify that the subdivision plat shown hereon was filed for record in my office at 3:50 o'clock P M on the 23 day of September 1986 and was immediately entered upon the proper index and duly recorded in plat book number 26, page 39.

H. M. Ferguson

CHANCERY COURT CLERK

STATEMENT: THE 50' ROAD EASEMENT IS THE RESPONSIBILITY OF THE PROPERTY OWNER AND NO WAY THE RESPONSIBILITY OF DESOTO COUNTY.

CERTIFICATE OF SURVEY

"I hereby certify that I have surveyed the property shown hereon and that this plat correctly represents the survey thereof and that same is true and correct to the best of my knowledge and belief."

THOMAS W. KING R.L.S.

State of MISSISSIPPI Cert. No. LS1813

THOMAS W. KING Registered Land Surveyor 1813 STATE OF MISSISSIPPI

W. King 1-10-85

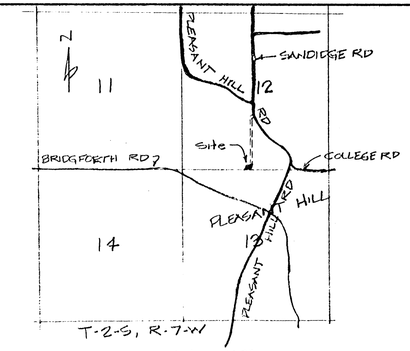

LOCATION MAP
1/2" = 1 MILE

Septic tanks may be used on the lots shown on this plat of subdivision

DESOTO COUNTY HEALTH DEPARTMENT

BY John Dickerson
Health Officer

DATE 1/17/86

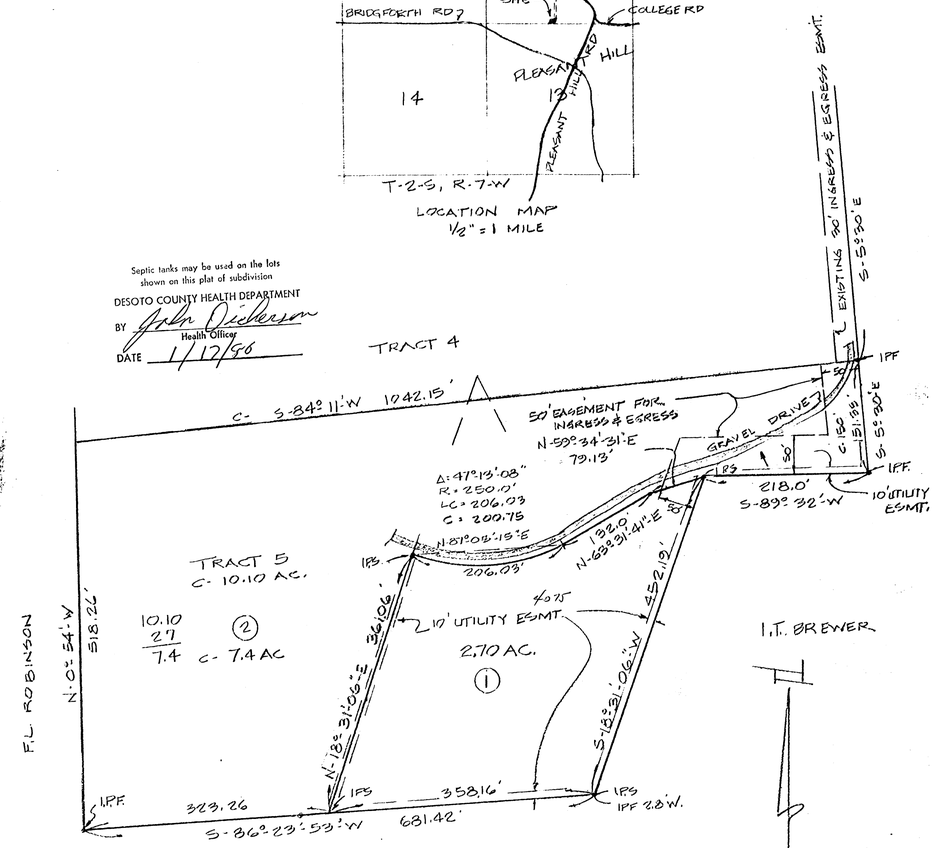

I.T. BREWER



SURVEY OF

A 2.70 ACRE TRACT IN THE S.W 1/4 OF SEC. 12, T-2-S, R-7-W, DESOTO CO, MS. BEING PART OF TRACT 5 OF THE DIVISION OF THE DUDLEY B. BRIDGFORTHS 54.34 ACRE TRACT AS SHOWN ON PLAT BY RONALD W. WILLIAMS.

ZONED- AG

TOM KING - LAND SURVEYOR 5740 COLEMAN RD. OLIVE BRANCH			
PHONE 895-6528	SCALE 1"=100'	DRAWN BY T KING	REVISED
FIELD BOOK, 254-85 Page, 55 & 56			
DATE 1-10-85	APPROVED BY	DRAWING NUMBER 6753	

CRYSTALENE 1 18x24 "ARCHITECTS' STANDARD FORM

MADE IN U.S.A.