

OWNERS CERTIFICATE


WE, JMH DEVELOPMENT, LLC, OWNER OR AUTHORIZED REPRESENTATIVE OF THE OWNER OF THE PROPERTY, HEREBY ADOPT THIS AS MY PLAN OF SUBDIVISION AND DEDICATE THE RIGHTS OF ANY COMMON EASEMENTS SHOWN ON THIS PLAT TO THE PUBLIC USE FOREVER, AND RESERVE FOR THE PUBLIC UTILITIES THE UTILITY EASEMENTS SHOWN ON THIS PLAT. I CERTIFY THAT WE ARE THE OWNER IN FEE SIMPLE OF THE PROPERTY, AND THAT NO TAXES HAVE BECOME DUE AND PAYABLE. THIS THE 27th DAY OF November, 2001.

SIGNATURE OF OWNER *[Signature]* TITLE *President*
JIM H DEVELOPMENT LLC

NOTARY'S CERTIFICATE

STATE OF MISSISSIPPI, COUNTY OF DESOTO
PERSONALLY APPEARED BEFORE ME, THE UNDERSIGNED AUTHORITY IN AND FOR THE SAID COUNTY AND STATE, THE WITHIN NAMED JIM H DEVELOPMENT LLC AND THAT FOR AND ON BEHALF OF SAID CORPORATION SO TO DO, GIVEN UNDER MY HEAD AND OFFICIAL SEAL OF OFFICE THIS THE 27th DAY OF November, 2001.


MY COMMISSION EXPIRES: *[Signature]*
NOTARY PUBLIC
MISSISSIPPI STATE NOTARY PUBLIC
MY COMMISSION EXPIRES MARCH 12, 2006
BONDED THRU STEGALL NOTARY SERVICE



CERTIFICATE OF SURVEY

THIS IS TO CERTIFY THAT I HAVE DRAWN THE PLAT FROM A SURVEY BY AND FROM DEEDS OF RECORD AND THAT THE PLAT REPRESENTS THE INFORMATION AND THAT IT IS TRUE AND CORRECT.

BY: *Joe S. Williams*
MISSISSIPPI CERTIFICATE NO. 02818



CERTIFICATE OF ENGINEER

THIS IS TO CERTIFY THAT I HAVE DRAWN THIS SUBDIVISION SHOWN HEREON AND THE PLAT OF SAME IS ACCURATELY DRAWN FROM INFORMATION FROM A GROUND SURVEY BY ME OR UNDER MY DIRECT SUPERVISION.

Thomas W. Chambers PE # 15092

THE PLATTED PROPERTY IS SUBJECT TO THOSE COVENANTS, RESTRICTIONS, AND EASEMENTS AS SET FORTH IN DOCUMENT FILED FOR RECORD IN BOOK 368, PAGE 509, AND AS MAY OTHERWISE BE AMENDED FROM TIME TO TIME IN THE OFFICE OF THE CHANCERY CLERK OF DESOTO COUNTY, MISSISSIPPI, TO WHICH DOCUMENT REFERENCE IS HEREBY MADE. ANY PROPERTY OWNER SHALL BE BOUND BY THE TERMS OF SAID DOCUMENT.


Thomas W. Chambers
11.10.11.11

APPROVED BY THE SOUTHAVEN PLANNING COMMISSION ON THIS THE 27th DAY OF November, 2001.

ATTEST: *[Signature]*
CHAIRMAN: *[Signature]*

APPROVED BY THE MAYOR AND BOARD OF ALDERMAN OF THE CITY OF SOUTHAVEN ON THIS THE 27th DAY OF November, 2001.

ATTEST: *[Signature]*
MAYOR OF SOUTHAVEN: *[Signature]*



STATE OF MISSISSIPPI, COUNTY OF DESOTO

I HEREBY CERTIFY THAT THE SUBDIVISION PLAT SHOWN HEREON WAS FILED FOR RECORDS IN MY OFFICE AT 10:11 O'CLOCK A.M. ON THE 27th DAY OF November, 2001, AND WAS IMMEDIATELY ENTERED UPON THE PROPER INDEX AND DULY RECORDED IN PLAT BOOK NUMBER 77, PAGE 1-3.

CHANCERY COURT CLERK: *W.E. Lewis Chancery Clerk*

MORTGAGEE'S CERTIFICATE

WE, BANKCORP SOUTH, THE UNDERSIGNED MORTGAGEE OF THE PROPERTY SHOWN HEREON, HEREBY CONSENT TO THE THIS FINAL PLAT AS SUBMITTED BY OWNER(S) OF THE PROPERTY.

[Signature]
KEN PURVIS, PRESIDENT

NOTARY'S CERTIFICATE
STATE OF MISSISSIPPI
COUNTY OF DESOTO

BEFORE ME, THE UNDERSIGNED, A NOTARY PUBLIC IN AND FOR THE SAID STATE AND COUNTY, MISSISSIPPI, FULLY COMMISSIONED AND QUALIFIED, PERSONALLY APPEARED KEN PURVIS, WITH WHOM I AM ACQUAINTED AND WHO IS KNOWN TO ME UPON OATH, ACKNOWLEDGE HIMSELF TO BE PRESIDENT OF THE BANKCORP SOUTH, THE WITHIN NAMED MORTGAGEE, AND THAT HE EXECUTED THE FOREGOING INSTRUMENT FOR THE PURPOSE THEREIN CONTAINED. IN WITNESS WHEREOF, I HAVE HERETO SET MY HAND AND AFFIXED MY NOTARIAL SEAL AT MY OFFICE IN MEMPHIS, THIS 27th DAY OF November, 2001.

NOTARY PUBLIC *[Signature]*
MY COMMISSION EXPIRES

MISSISSIPPI STATE NOTARY PUBLIC
MY COMMISSION EXPIRES MARCH 12, 2006
BONDED THRU STEGALL NOTARY SERVICE



FINAL PLAT

LOT 3 & 4, AIRPORT INDUSTRIAL PARK P.B.P.

ZONED MAP	SOUTHAVEN COUNTY, MISSISSIPPI		
2 LOTS	31.06 +/- TOTAL ACRES	SECTION 24, TOWNSHIP 7, SOUTH, RANGE 8 WEST	
DEVELOPER	INDUSTRIAL DEVELOPMENTS INC 4705 HICKORY HILL RD., #101 MEMPHIS, TN 38115	ENGINEER / SURVEYOR	JAMES ENGINEERING CO. INC. 5300 POPPY AVE. SUITE 317 MEMPHIS, TN 38119
200 YEAR TIED ZENITH	280.0 +/-	TRM COMMUNITY PLAT NUMBER	(801) 385-7000
01 NOVEMBER 2001	2800331 0000 E	TRM MAP DATE	(801) 787-1188
	SCALE: 1" = 200 FT.		19 JUNE 1987
			SHEET 2 OF 2

