

**OWNER'S CERTIFICATE**

WE, JMH DEVELOPMENT L.L.C., OWNER OR AUTHORIZED REPRESENTATIVE OF THE OWNER OF THE PROPERTY, HEREBY ADOPT THIS AS MY PLAN OF SUBDIVISION AND DEDICATE THE RIGHTS-OF-WAY FOR THE ROADS AS SHOWN HEREON TO THE PUBLIC USE FOREVER, AND RESERVE FOR THE PUBLIC UTILITIES THE UTILITY EASEMENTS SHOWN ON THE PLAT. I CERTIFY THAT WE ARE THE OWNER IN FEE SIMPLE OF THE PROPERTY AND THAT NO TAXES HAVE BECOME DUE AND PAYABLE. THIS THE 13<sup>th</sup> DAY OF December, 2001.

SIGNATURE OF OWNER: [Signature] TITLE: President  
JMH DEVELOPMENT, LLC

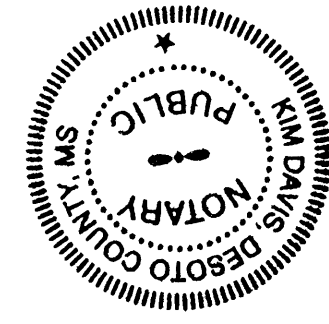
**FINAL PLAT OF  
LOT 2  
AIRPORT INDUSTRIAL PARK (PBP)  
SECTION 24, TOWNSHIP 1 SOUTH, RANGE 8 WEST,  
SOUTHAVEN, DESOTO COUNTY, MISSISSIPPI**

**NOTARY'S CERTIFICATE**

STATE OF MISSISSIPPI, COUNTY OF DESOTO

PERSONALLY APPEARED BEFORE ME, THE UNDERSIGNED AUTHORITY IN AND FOR THE SAID COUNTY AND STATE, THE WITHIN NAMED Thomas M. Hanes, Jr., WHO ACKNOWLEDGED THAT HE/SHE IS President OF JMH DEVELOPMENT, LLC, AND THAT FOR AND ON BEHALF OF SAID CORPORATION, AND AS ITS ACT AND DEED HE/SHE EXECUTED THE FOREGOING INSTRUMENT, AFTER FIRST HAVING BEEN DULY AUTHORIZED BY SAID CORPORATION SO TO DO. GIVEN UNDER MY HEAD AND OFFICIAL SEAL OF OFFICE. THIS THE 13<sup>th</sup> DAY OF December, 2001. MY COMMISSION EXPIRES:


[Signature] MISSISSIPPI STATEWIDE NOTARY PUBLIC  
MY COMMISSION EXPIRES MARCH 12, 2006  
BONDED THRU STEGALL NOTARY SERVICE  
NOTARY PUBLIC



**CERTIFICATE OF SURVEY**

THIS IS TO CERTIFY THAT I HAVE DRAWN THIS PLAT FROM A SURVEY BY AND FROM DEEDS AND PLATS OF RECORD AND THE PLAT REPRESENTS THIS INFORMATION AND IT IS TRUE AND CORRECT TO THE BEST OF MY KNOWLEDGE AND BELIEF.

DANIEL BAILEY PLS #2619



**MORTGAGEE'S CERTIFICATE**

WE BANKCORP SOUTH THE UNDERSIGNED MORTGAGEE OF THE PROPERTY SHOWN HEREON, HEREBY CONSENT AND AGREE TO THE FINAL PLAT AS SUBMITTED BY OWNER(S) OF THE PROPERTY.

[Signature]  
KEN PURVIS, PRESIDENT - BANKCORP SOUTH

APPROVED BY THE SOUTHAVEN PLANNING COMMISSION ON THIS THE 30<sup>th</sup> DAY OF JULY, 2001.


ATTEST: [Signature]  
CHAIRMAN: [Signature]

**NOTARY'S CERTIFICATE**

STATE OF MISSISSIPPI  
COUNTY OF DESOTO


BEFORE ME, THE UNDERSIGNED, A NOTARY PUBLIC IN AND FOR THE SAID STATE AND COUNTY AFORESAID, DULY COMMISSIONED AND QUALIFIED, PERSONALLY APPEARED KEN PURVIS, WITH WHOM I AM PERSONALLY ACQUAINTED AND WHOM, UPON OATH, ACKNOWLEDGED HIMSELF TO BE PRESIDENT OF THE BANKCORP SOUTH, THE WITHIN NAMED BARGAINER, AND THAT HE EXECUTED THE FOREGOING INSTRUMENT FOR THE PURPOSE THEREIN CONTAINED. IN WITNESS WHEREOF, I HAVE HEREUNTO SET MY HAND AND AFFIXED MY NOTARIAL SEAL AT MY OFFICE IN MEMPHIS, THIS 13<sup>th</sup> DAY OF December, 2001.

MY COMMISSION EXPIRES: [Signature] MISSISSIPPI STATEWIDE NOTARY PUBLIC  
MY COMMISSION EXPIRES MARCH 12, 2006  
BONDED THRU STEGALL NOTARY SERVICE  
NOTARY PUBLIC



APPROVED BY THE MAYOR AND BOARD OF ALDERMAN OF THE CITY OF SOUTHAVEN ON THIS THE 21<sup>st</sup> DAY OF AUGUST, 2001.

ATTEST: [Signature]  
MAYOR OF SOUTHAVEN: [Signature]



**STATE OF MISSISSIPPI, COUNTY OF DESOTO**

I HEREBY CERTIFY THAT THE SUBDIVISION PLAT SHOWN HEREON WAS FILED FOR RECORD IN MY OFFICE AT 1:15 O'CLOCK P. M. ON THE 13<sup>th</sup> DAY OF December, 2001 AND WAS IMMEDIATELY ENTERED UPON THE PROPER INDEX AND DULY RECORDED IN PLAT BOOK NUMBER 77 PAGE 16-17

CHANCERY COURT CLERK: W.E. Davis Chancery Clerk  
[Signature] D.C.

SHEET 2 OF 2

1 AUGUST, 2001  
ZONING: PBP  
TOTAL AREA: 13.06 AC.  
TOTAL LOTS: 1  
CLASS A SURVEY  
DEVELOPER: JMH DEVELOPMENT LLC  
PREPARED BY: M & H CONST. CO.  
6723 ELMORE ROAD  
SOUTHAVEN, MS

