




1 OLIVE BRANCH CITY'S CERTIFICATE  
 OLIVE BRANCH PLANNING COMMISSION  
 APPROVED BY THE OLIVE BRANCH, DESOTO COUNTY, MISSISSIPPI, PLANNING COMMISSION ON  
 THIS 24 DAY OF June, 2005.  
 MINUTE BOOK 98, PAGE 98.  
 \_\_\_\_\_  
 CHAIRPERSON

1 OLIVE BRANCH MAYOR & BOARD OF ALDERMAN  
 APPROVED BY THE MAYOR AND BOARD OF ALDERMAN OF THE CITY OF OLIVE BRANCH, DESOTO  
 COUNTY, MISSISSIPPI, ON THIS 24 DAY OF June, 2005.  
 MINUTE BOOK 98, PAGE 98.

1 STATE OF MISSISSIPPI  
 COUNTY OF DESOTO

I HERBY CERTIFY THAT THE SUBDIVISION PLAT SHOWN HEREON WAS FILED FOR RECORD  
 IN MY OFFICE AT 1:11 P.M. ON THE 24 DAY OF JUNE, 2005, AND  
 WAS IMMEDIATELY ENTERED UPON THE PROPER INDEXES AND DULY RECORDED IN PLAT  
 BOOK 98, PAGE 98.

\_\_\_\_\_  
 Mayor  
 \_\_\_\_\_  
 City Clerk



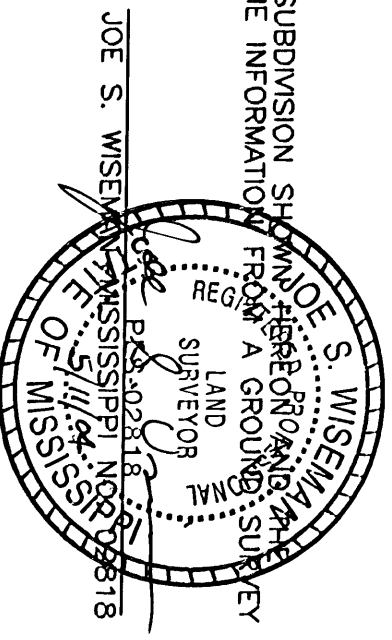
1 CERTIFICATE OF ENGINEER

THIS IS TO CERTIFY THAT I HAVE DRAWN THIS SUBDIVISION SHOWN HEREON AND THE  
 PLAT OF SAME IS ACCURATELY DRAWN FROM THE INFORMATION, FROM A GROUND SURVEY  
 BY ME.



1 CERTIFICATE OF SURVEYOR

THIS IS TO CERTIFY THAT I HAVE DRAWN THIS SUBDIVISION SHOWN HEREON FROM A GROUND SURVEY  
 BY ME.



1 OWNERS' CERTIFICATE

CROSSMANN COMMUNITIES OF TN, LLC A TENNESSEE LIMITED LIABILITY  
 COMPANY, AS OWNER OF THE PROPERTY HEREBY ADOPT THIS AS OUR PLAN FOR THE SUBDIVISION AND  
 DEDICATE THE RIGHT-OF-WAY FOR THE ROADS AS SHOWN ON THE PLAT OF THE SUBDIVISION TO  
 THE CITY OF OLIVE BRANCH FOREVER AND RESERVE FOR THE PUBLIC UTILITIES THE UTILITIES  
 EASEMENTS AS SHOWN ON THE PLAT. WE CERTIFY THAT WE ARE THE OWNERS IN FEE SIMPLE OF  
 THIS THE 24 DAY OF JUNE, 2005.


\_\_\_\_\_  
 OWNER OR AUTHORIZED REPRESENTATIVE & TITLE  
 CROSSMANN COMMUNITIES OF TN, LLC

1 NOTARY'S CERTIFICATE

STATE OF MISSISSIPPI COUNTY OF DESO

PERSONALLY APPEARED BEFORE ME, THE UNDERSIGNED AUTHORITY IN AND FOR THE SAID COUNTY  
 AND STATE, ON THE 24 DAY OF MAY, 2005, WITHIN MY JURISDICTION, THE WITHIN  
 OF DESO COUNTY, MISSISSIPPI, WHO ACKNOWLEDGED THAT HE (SHE) IS JOE S. WISEMAN  
 FOR AND ON BEHALF OF THE SAID LIMITED LIABILITY COMPANY, AND THAT  
 FOR ABOVE AND FOREGOING WARRANTED DEED FOR THE PURPOSE AND AS STATED ON THE DAY AND YEAR HEREIN  
 MENTIONED AFTER FIRST HAVING BEEN DULY AUTHORIZED BY SAID LIMITED LIABILITY COMPANY, SO  
 TO DO.

MY COMMISSION EXPIRES 6/1/05  
 NOTARY PUBLIC



1 NOTE: THIS PLAT IS BEING RE-RECORDED TO CHANGE  
 THE LOT LINE BETWEEN LOTS 67 AND 68 AND THE  
 LOT LINE BETWEEN LOTS 71 AND 72.

1			
<b>FINAL PLAT</b>			
<b>ALEXANDER CROSSING</b>			
2ND D P-3		PHASE 2	
OLIVE BRANCH DESOTO COUNTY, MISSISSIPPI			
40 LOTS	1027 TOTAL ACRES	SECTION 21, TOWNSHIP 1 SOUTH RANGE 8 WEST	
APPROVER: CROSSMANN COMMUNITIES OF TENNESSEE LLC 4233 CHERRY CENTER DRIVE MEMPHIS, TN 38115		ENGINEER / SURVEYOR: DANIS ENGINEERING CO. INC. 5580 POPPARD AVE. SUITE 317 MEMPHIS, TN 38119	(901) 787-1185
532.5 +/-	280335 C 0085 D	TEAM NAME DATE	
10 May 2004			SHEET 2 OF 2

