


Owners Certificate  
 I, Nancy Odom  
Edward J. Odom, the undersigned owner of the property shown hereon, hereby adopt this plan of subdivision and dedicated the rights of way for the use of roads and utility easements as shown to the City of Olive Branch, Mississippi, for the public use forever.

This the 14<sup>th</sup> day of DECEMBER 2004.  
Edward J. Odom & Nancy Odom  
 Owner

State of Miss.  
 County of DESOUD

Before me, the undersigned, a notary public in and for the State and County aforesaid, duly commissioned and qualified, personally appeared: Edward J. Odom with whom I am personally acquainted and who, upon oath, acknowledged himself to be owner of: Edward J. Odom and he as such owner, executed the foregoing instrument for the purpose therein contained by signing his name as owner.  
 In the witness whereof, I hereunto set my hand and affix my seal this 14<sup>th</sup> day of December 2004.  
Sam J. Shuffler  
 Notary Public  
 My commission expires: August 3, 2005




Mortgagee's Certificate  
 We, the undersigned, NATIONAL BANK OF COMMERCE mortgagee of the property shown hereon, hereby adopt this plan as our plan of development and dedicated the street, right-of-ways, easement and rights of access as shown to the public use forever, and hereby certify that we are the mortgagee duly authorized so to act and that said property is unencumbered by any taxes which have become due and payable.  
Beverly A. Holmgren V.P. (Beverly A. Holmgren)  
 Mortgagee


Date 1-24-05

State of TEXAS  
 County of SUTTER

Before me, the undersigned a notary public in and for the state and county aforesaid, duly commissioned and qualified personally appeared: Beverly A. Holmgren V.P. of National Bank of Commerce, and he as such representative executed the foregoing instrument for the purpose therein contained by signing his name as representative of the mortgagee.  
 In witness whereof, I hereunto set out hand and affix my seal this the 24<sup>th</sup> day of January 2005.  
Sam J. Shuffler  
 Notary Public  
 My commission expires: August 3, 2005




Surveyor's Certificate  
 This is to certify that I have drawn this subdivision shown hereon and the plot of same is accurately drawn from information from a ground survey performed by me.



Registered Land Surveyor

State of Mississippi  
 County of Desoto

I hereby certify that the subdivision plot shown hereon was filed for record in my office at 1:55 O'clock P.M. on the 24<sup>th</sup> day of March 2004 and was immediately entered upon the proper indexes and duly recorded in Plat Book 91 Page 10-11.




W.E. Davis Chancery Clerk  
 Chancery Court

Planning Commission Certificate  
 This subdivision plot is hereby approved by the City of Olive Branch, Mississippi, Planning Commission on this the 10<sup>th</sup> day of AUGUST 2004.

Will D. Scott  
 Planning Commission Chairman

Board of Mayor and Aldermen Certificate  
 Approved by the Mayor and Board of Alderman of the Town of Olive Branch, Mississippi, on this the 17<sup>th</sup> day of August 2004. Minute Book 59 Page 151

Judy C. Livingston City Clerk  
George Bellum Mayor



FINAL PLAT  
 ADVANCE ELECTRIC SUBDIVISION  
 OLIVE BRANCH, MISSISSIPPI  
 SECTION 2 TOWNSHIP 2 SOUTH RANGE 6 WEST  
 EXISTING ZONING: M-2  
 TOTAL AREA: 4.844 ACRES - 1 LOT  
 DATE: DECEMBER, 2004 SCALE: 1"= 40'  
 DEVELOPER: ADVANCE ELECTRIC CO., INC.  
 453 DISTRIBUTION PARKWAY  
 COLLIERVILLE, TN 38017

McGuire Engineering  
 Civil Engineering - Land Planning  
 1184 WILLOW BEND COVE, COLLIERVILLE, TN 38017  
 PHONE 901.854.3420 FAX 901.861.3415

SHEET 2 OF 2