

OWNER'S CERTIFICATE

COLEMAN BARTLEY ENTERPRISES, LLC, ~~was~~ is a TENNESSEE LIMITED LIABILITY COMPANY, AS OWNER OF THE PROPERTY HEREBY ADOP THIS AS OUR PLAN OF SUBDIVISION AND HAS BEEN APPROVED BY THE BOARD OF ALDERMAN OF THE CITY OF OLIVE BRANCH, MISSISSIPPI, AND THE CITY OF OLIVE BRANCH FOREVER AND RESERVED FOR THE PUBLIC UTILITIES AND EASEMENTS AS SHOWN ON THE PLAN. WE CERTIFY THAT WE ARE THE OWNERS IN FEE SIMPLE OF THE PROPERTY AND THAT NO TAXES HAVE BECOME DUE AND PAYABLE. THIS THE 22nd DAY OF MARCH, 2005.

OWNER OR AUTHORIZED REPRESENTATIVE & TITLE
By Mark Coleman Bartley Enterprises, LLC

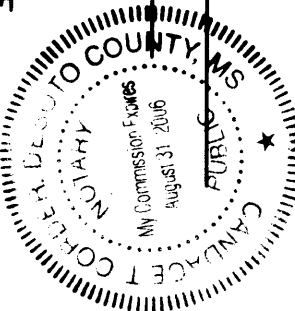
NOTARY'S CERTIFICATE

STATE OF MISSISSIPPI, COUNTY OF DESOTO

PERSONALLY APPEARED BEFORE ME THE UNDERSIGNED AUTHORITY IN AND FOR THE SAID COUNTY AND STATE ON THE 22nd DAY OF MARCH, 2005, WITHIN MY JURISDICTION, THE WITHIN NAMED Mark Coleman Bartley Enterprises, LLC, WHO ACKNOWLEDGED THAT HE (SHE) IS Member OF Coleman Bartley Enterprises, LLC, A TENNESSEE LIMITED LIABILITY COMPANY, AND THAT FOR AND ON BEHALF OF THE SAID LIMITED LIABILITY COMPANY, AND AS ITS ACT AND DEED, HE (SHE) EXECUTED THE ABOVE AND FOREGOING WARRANT DEED FOR THE PURPOSES MENTIONED ON THE DAY AND YEAR HEREIN MENTIONED AFTER FIRST HAVING BEEN DULY AUTHORIZED BY SAID LIMITED LIABILITY COMPANY SO TO DO.

MY COMMISSION EXPIRES:

NOTARY PUBLIC




OLIVE BRANCH CITY'S CERTIFICATE
 APPROVED BY THE OLIVE BRANCH, DESOTO COUNTY, MISSISSIPPI, PLANNING COMMISSION ON THIS THE 22nd DAY OF March, 2005, PAGE 285, MINUTE BOOK , PAGE

Will Black
 CHAIRPERSON

OLIVE BRANCH MAYOR & BOARD OF ALDERMAN

APPROVED BY THE MAYOR AND BOARD OF ALDERMAN OF THE CITY OF OLIVE BRANCH, DESOTO COUNTY, MISSISSIPPI, ON THIS THE 22nd DAY OF March, 2005, PAGE 285, MINUTE BOOK 59, PAGE 285.

Shirley C. Kinsinger
 MAYOR
 CITY CLERK



STATE OF MISSISSIPPI
 I HEREBY CERTIFY THAT THE SUBDIVISION PLAT SHOWN HEREON WAS FILED FOR RECORD IN MY OFFICE AT 1:45 O'CLOCK P.M. ON THE 22nd DAY OF MARCH, 2005, AND WAS DEEMED IN ACCORDANCE WITH THE PROPER INDEXES AND DUTY RECORDED IN PLAT BOOK 51, PAGE 21.

Will Black
 CHANCERY COURT CLERK

CERTIFICATE OF ENGINEER

THIS IS TO CERTIFY THAT I HAVE DRAWN THIS SUBDIVISION SHOWN HEREON AND THE PLAN OF SAME IS ACCURATELY DRAWN FROM THE INFORMATION FROM A GROUND SURVEY BY ME.


Mark E. Davis
 MARK E. DAVIS—MISSISSIPPI NO. 9484



CERTIFICATE OF SURVEYOR

THIS IS TO CERTIFY THAT I HAVE DRAWN THIS SUBDIVISION SHOWN HEREON AND THE PLAN OF SAME IS ACCURATELY DRAWN FROM THE INFORMATION FROM A GROUND SURVEY BY ME.

Joe S. Wiseman
 JOE S. WISEMAN—MISSISSIPPI NO. 02818



FINAL PLAT			
ALEXANDER CROSSING			
2000 R-3		PARCELS 3	
OLIVE BRANCH DESOTO COUNTY, MISSISSIPPI			
98 LOTS	14.65 TOTAL ACRES	SECTION 22, TOWNSHIP 1 NORTH, RANGE 4 WEST	
PREPARED BY: COLEMAN BARTLEY ENTERPRISES, LLC 4014 HERBERT DR. OLIVE BRANCH, MS 38654		ENGINEER / SURVEYOR: LANS ENGINEERING CO. INC. 3350 FORLAN AVE. SUITE 317 MEMPHIS, TN 38119	DATE: (801) 767-1185
±32.5 +/-	FROM EXISTING PLAT BOOK NO. 28033 C 0005 D	FROM MAP NO.	03 MAY 1980
22 MARCH 2005			SHEET 2 OF 2

