14

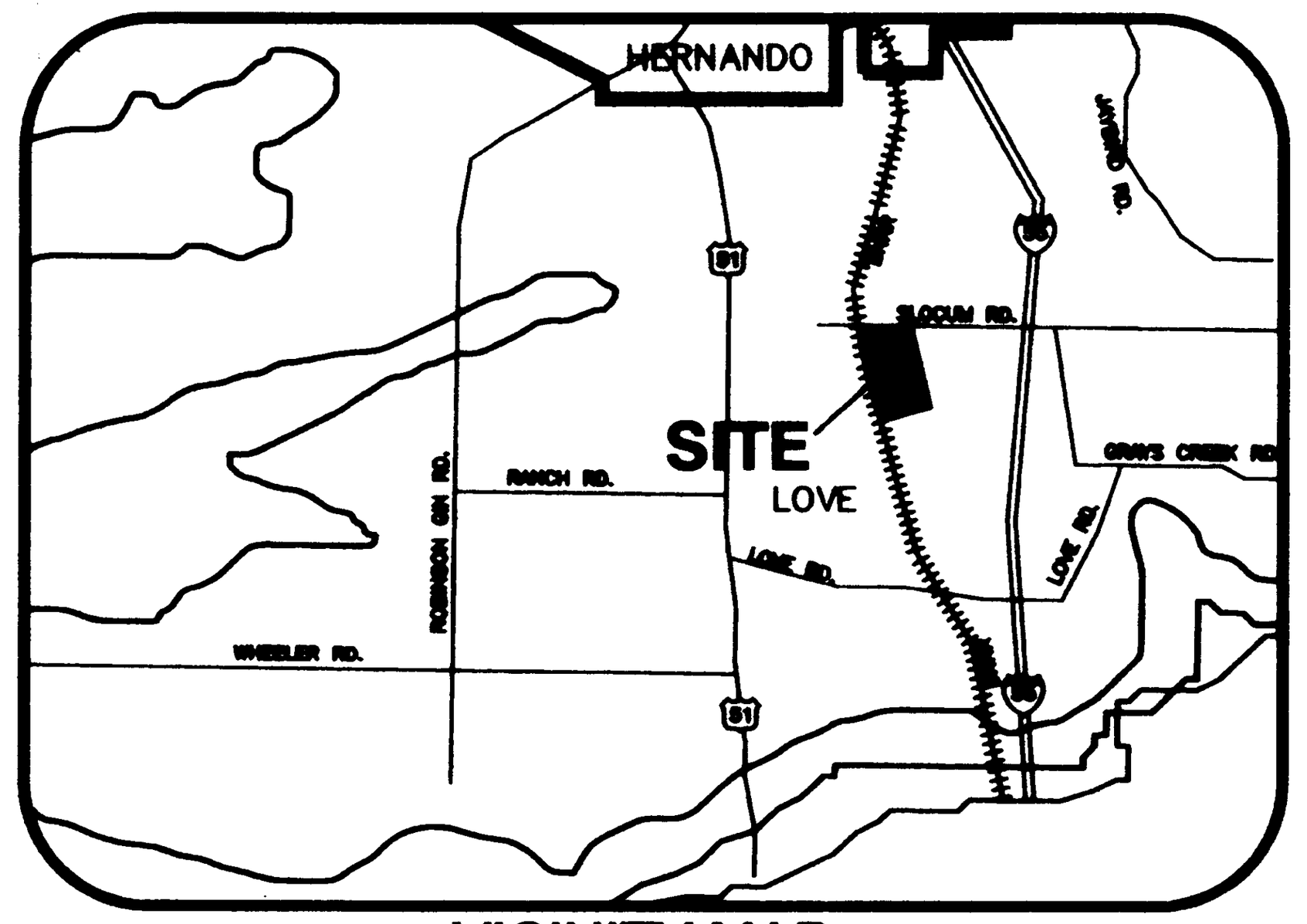

VICINITY MAP

APPROVED
11/03/04
Roger D. Whitford
DESOTO COUNTY
HEALTH DEPARTMENT

OWNER'S CERTIFICATE FOR LOTS 3,4,5 & 21

I, Joe Whitfield, PRESIDENT OF PARAMOUNT CONSTRUCTION COMPANY, A MISSISSIPPI CORPORATION, OWNER OF THE PROPERTY, HEREBY ADOPT THIS AS MY PLAN OF SUBDIVISION AND DEDICATE THE RIGHTS-OF-WAY FOR THE ROADS AS SHOWN HEREON TO THE PUBLIC USE FOREVER, AND RESERVE FOR THE PUBLIC UTILITIES THE UTILITY EASEMENTS AS SHOWN ON THE PLAT. I CERTIFY THAT I AM THE OWNER IN FEE SIMPLE OF THE PROPERTY AND THAT NO TAXES HAVE BECOME DUE AND PAYABLE. THIS THE 13th DAY OF October, 2004.

Joe Whitfield
SIGNATURE OF OWNER OR REPRESENTATIVE
President Paramount Construction Company

NOTARY'S CERTIFICATE

STATE OF MISSISSIPPI
COUNTY OF DESOTO

PERSONALLY APPEARED BEFORE ME, THE UNDERSIGNED AUTHORITY IN AND FOR SAID COUNTY AND STATE, THE WITHIN NAMED Joe Whitfield WHO ACKNOWLEDGED THAT HE/SHE IS President OF Paramount Construction A MISSISSIPPI CORPORATION, AND THAT FOR AN ON BEHALF OF THE SAID CORPORATION, AND IS ITS ACT AND DEED HE/SHE EXECUTED THE FOREGOING INSTRUMENT, AFTER FIRST HAVING BEEN DULY AUTHORIZED BY SAID CORPORATION SO TO DO. GIVER UNDER MY HAND AND OFFICIAL SEAL OF OFFICE THIS THE 13th DAY OF October, 2004.

NOTARY PUBLIC

MY COMMISSION EXPIRES

MORTGAGEE'S CERTIFICATE

BancorpSouth, MORTGAGEE OF THE PROPERTY HEREON HEREBY ADOPT THIS AS OUR PLAN OF SUBDIVISION AND DEDICATE THE RIGHT OF WAY FOR THE ROADS AS SHOWN ON THE PLAT OF THE SUBDIVISION TO THE PUBLIC USE FOREVER AND RESERVE FOR THE PUBLIC UTILITIES THE UTILITY EASEMENTS AS SHOWN ON THE PLAT. I CERTIFY THAT I AM THE MORTGAGEE IN FEE SIMPLE OF THE PROPERTY AND THAT NO TAXES HAVE BECOME DUE AND PAYABLE. THIS THE 14 DAY OF October 2004.

SR Vice President
TITLE

Wade H. Hawkins BancorpSouth
SIGNATURE OF MORTGAGEE

NOTARY'S CERTIFICATE

STATE OF MISSISSIPPI; COUNTY OF DESOTO

PERSONALLY APPEARED BEFORE ME THE UNDERSIGNED AUTHORITY IN AND FOR THE SAID COUNTY AND STATE ON THIS THE 14 DAY OF October 2004, WITHIN MY JURISDICTION, THE WITHIN NAMES Wade H. Hawkins, WHO ACKNOWLEDGE THAT (HE) (SHE) IS SR Vice President OF BancorpSouth A Miss., CORPORATION, AND THAT FOR AN ON BEHALF OF THE SAID CORPORATION, AND AS ITS ACT AND DEED (HE) (SHE) EXECUTED THE ABOVE AND FOREGOING INSTRUMENT, AFTER FIRST HAVING BEEN AUTHORIZED TO DO SO BY SAID CORPORATION SO TO ACT.

NOTARY PUBLIC

MY COMMISSION EXPIRES

DESOTO COUNTY PLANNING COMMISSION

APPROVED BY THE DESOTO COUNTY PLANNING COMMISSION ON THIS THE 29th DAY OF April 2004.

ATTEST
SECRETARY
CHAIRPERSON
Mike Lohsoni

DESOTO COUNTY BOARD OF SUPERVISORS

APPROVED BY THE BOARD OF SUPERVISORS THIS THE 5th DAY OF May 2004.

W.E. Davis Chancery Clerk
CLERK FOR THE BOARD
By: Janet Knight DC
Eugene C. Thach
PRESIDENT

STATE OF MISSISSIPPI
COUNTY OF DESOTO

I, HEREBY CERTIFY THAT THE SUBDIVISION PLAT SHOWN HEREON WAS FILED FOR RECORD IN MY OFFICE AT 4:50 O'CLOCK P.M., ON THE 19 DAY OF May, 2005 AND WAS IMMEDIATELY ENTERED UPON THE PROPER INDEXES AND DULY RECORDED IN PLAT BOOK 92, PAGE 14.

W.E. Davis Chancery Clerk
CHANCERY COURT CLERK
By: Janet Knight DC

NOTES:

1. BEARINGS REFERENCED TO DEED OF RECORD.
2. RECORDED IN DEED BOOK 73 PAGE 531 OF THE CHANCERY CLERK'S OFFICE OF DESOTO COUNTY MISSISSIPPI.
3. FIELD SURVEY DATED 1/8/02
4. THIS IS A CLASS "B" SURVEY.
5. THIS SURVEY WAS PREPARED WITHOUT BENEFIT OF A TITLE SEARCH. OTHER DOCUMENTS MAY AFFECT THIS PROPERTY.
6. BUILDING LINES: UNLESS NOTED OTHERWISE
   FRONT: 50'
   SIDES: 15'
   REAR: 40'
7. UTILITY LINES: UNLESS NOTED OTHERWISE
   FRONT: 10'
   SIDES: 5'
   REAR: 10'
8. IT IS THE INTENT OF THE DEVELOPER TO LEAVE THE SURFACE DRAINAGE IN ITS NATURAL STATE - EACH INDIVIDUAL LOT OWNER WILL BE REQUIRED TO MAINTAIN SUCH DRAINAGE WAYS AND NOT TO DO ANYTHING TO IMPEDE SAID DRAINAGE ON THE LOT.
9. DRIVE WAY CULVERTS ARE THE RESPONSIBILITY OF THE LOT OWNERS AND NOT DESOTO COUNTY OR ANY FUTURE POLITICAL ENITY. MIN. CULVERT SIZES ARE INDICATED ON THE PLAT.
10. WATER SERVICE PROVIDED BY BELMONT WATER ASSOC.
11. SEWER SYSTEM WILL BE INDIVIDUAL UNITS APPROVED BY THE DESOTO COUNTY HEALTH DEPARTMENT.
12. IRON PINS SET ON ALL LOT CORNERS.
13. LOTS ALONG SLOCUM ROAD WILL NOT HAVE DRIVEWAY ACCESS TO SAID ROAD.
14. EACH LOT WILL REQUIRE SITE PLAN APPROVAL FROM THE DESOTO COUNTY HEALTH DEPARTMENT PRIOR TO ISSUANCE OF BUILDING PERMIT. THE SIZE HOUSE, THE LOCATION OF THE ONSITE TREATMENT SYSTEM WILL BE CRITICAL ON SOME LOTS. THE HEALTH DEPARTMENT WILL REQUIRE A CERTIFIED SITE PLAN FROM ENGINEER/SURVEYOR SHOWING LOT, HOUSE LOCATION, EASEMENT LOCATIONS, TREATMENT SYSTEM LOCATIONS AND ELEVATIONS FOR EACH LOT, BEFORE ACTUAL CONSTRUCTION OF DWELLING.
15. RESTRICTIVE COVENANTS RECORDED IN BOOK_______ PAGE_______.
16. THIS REVISION ONLY APPLIES TO LOT 21 WITH THE REMOVAL OF THE DRAINAGE EASEMENT, THAT IS NO LONGER NEEDED.

Joinder of Plat recorded on this 3rd day of March 2008, in warranty deed Book 579 Page 477.
W.E Davis Chancery Clerk
By: Misty S. Heffner D.C.

THIS IS TO CERTIFY THAT THIS PLAT WAS DRAWN FROM A GROUND SURVEY MADE BY ME OR UNDER MY DIRECT SUPERVISION OF THE PHYSICAL FEATURES FOUND AND IS TRUE AND ACCURATE TO THE BEST OF MY KNOWLEDGE AND BELIEF. ALSO, ACCORDING TO FEMA MAP NO.28033C 00120 D DATED 3 MAY 1990. THIS AREA IS NOT LOCATED IN AN IDENTIFIED FLOOD HAZARD ZONE.

Robert G. Jones
ROBERT G. JONES MS PLS 2614
10/1/04

14

CURVE TABLE

NUMBER	DEF. LEFT	DELTA	CHORD BEARING	TAN	RADIUS	ARC	CHORD
C1	72°15'38"	72°15'38"	N 83°59'22" W	36.50	50.00	63.06	58.96
C2	72°14'25"	72°14'25"	S 23°45'37" W	36.49	50.00	63.04	58.95
C3	131°52'43"	131°52'43"	S 78°17'57" E	111.98	50.00	115.09	91.31
C4	57°22'46"	57°22'46"	N 46°24'12" E	27.36	50.00	50.07	48.01
C5	71°57'06"	71°57'06"	N 18°15'44" W	36.29	50.00	62.79	58.74
C6	48°11'23"	48°11'23"	N 18°02'47" E	11.18	25.00	21.03	20.41
C7	59°59'60"	59°59'60"	S 74°54'25" E	28.87	50.00	52.36	50.00
C8	27°02'53"	27°02'53"	S 28°37'02" W	12.03	50.00	23.60	23.39
C9	59°59'60"	59°59'60"	S 14°54'25" E	28.87	50.00	52.36	50.00
C10	48°11'23"	48°11'23"	S 30°08'36" E	11.18	25.00	21.03	20.41
C11	81°09'00"	81°09'00"	S 36°49'03" E	21.41	25.00	35.41	32.52
C12	81°09'00"	81°09'00"	S 62°01'56" W	21.41	25.00	35.41	32.52
C13	14°04'34"	14°04'34"	N 19°38'43" E	33.95	275.00	67.56	67.39
C14	32°43'54"	32°43'54"	N 10°19'03" E	73.42	250.00	142.82	140.89
C15	32°43'54"	32°43'54"	S 10°19'03" W	66.08	225.00	128.54	126.80
C16	32°43'54"	32°43'54"	S 10°19'03" W	58.73	200.00	114.26	112.71
C17	13°13'34"	13°13'34"	S 00°33'53" W	28.98	250.00	57.71	57.58
C18	19°30'21"	19°30'21"	S 16°55'50" W	42.97	250.00	85.11	84.70
C19	05°13'34"	05°13'34"	N 24°04'13" E	13.69	300.00	27.36	27.35
C20	18°39'21"	18°39'21"	N 03°16'46" E	45.17	275.00	89.54	89.15
C21	18°39'18"	18°39'18"	S 86°43'12" E	28.74	175.00	56.98	56.73
C22	09°48'21"	09°48'21"	N 01°08'44" W	25.73	300.00	51.34	51.28
C23	18°39'18"	18°39'18"	S 86°43'12" E	20.53	125.00	40.70	40.52
C24	18°39'18"	18°39'18"	S 86°43'12" E	24.64	150.00	48.84	48.62
C25	25°19'51"	25°19'51"	S 64°19'07" E	44.94	200.00	88.42	87.70
C26	70°56'06"	70°56'06"	S 41°30'58" E	124.68	175.00	216.66	203.09
C27	45°36'17"	45°36'17"	S 28°51'03" E	84.08	200.00	159.19	155.02
C28	70°56'06"	70°56'06"	S 41°30'58" E	106.87	150.00	185.71	174.07
C29	69°34'29"	69°34'29"	N 07°27'44" W	121.57	175.00	212.50	199.69
C30	115°24'10"	115°24'10"	N 19°16'57" W	237.29	150.00	302.12	253.58
C31	57°42'05"	57°42'05"	N 09°34'05" E	68.86	125.00	125.88	120.63
C32	44°28'02"	44°28'02"	S 16°11'07" W	91.97	225.00	174.62	170.27
C33	44°28'02"	44°28'02"	S 16°11'07" W	81.76	200.00	155.22	151.35
C34	44°28'02"	44°28'02"	S 16°11'07" W	102.19	250.00	194.02	189.19
C35	11°05'37"	11°05'37"	N 32°52'19" E	16.99	175.00	33.88	33.83
C36	28°30'49"	28°30'49"	N 56°30'23" W	44.47	175.00	87.09	86.19
C37	57°42'05"	57°42'05"	N 48°07'60" W	68.86	125.00	125.88	120.63
C38	06°13'15"	06°13'15"	N 73°52'25" W	9.51	175.00	19.00	18.99
C39	89°59'59"	89°59'59"	S 38°57'05" W	25.00	25.00	39.27	35.36
C41	21°38'51"	21°38'51"	S 23°43'11" E	66.92	350.00	132.24	131.45
C42	28°29'42"	28°29'42"	S 20°17'45" E	95.22	375.00	186.50	184.58
C43	28°29'42"	28°29'42"	N 20°17'45" W	88.87	350.00	174.07	172.28
C44	05°50'28"	05°50'28"	S 31°37'23" E	20.41	400.00	40.78	40.76
C45	28°29'42"	28°29'42"	N 20°17'45" W	101.57	400.00	198.93	198.89
C46	28°29'42"	28°29'42"	N 20°17'45" W	95.22	375.00	186.50	184.58
C47	96°50'50"	96°50'50"	S 35°31'40" W	28.18	25.00	42.26	37.40
C48	90°00'01"	90°00'01"	S 51°02'55" E	25.00	25.00	39.27	35.36
C49	48°11'23"	48°11'23"	S 71°57'14" E	11.18	25.00	21.03	20.41
C50	48°11'23"	48°11'23"	S 59°51'23" W	11.18	25.00	21.03	20.41
C51	89°59'59"	89°59'59"	N 38°57'05" E	25.00	25.00	39.27	35.36
C52	84°46'09"	84°46'09"	N 53°39'51" W	22.82	25.00	36.99	33.71
C53	90°00'01"	90°00'01"	N 51°02'55" W	25.00	25.00	39.27	35.36

SHEET

LINE TABLE

LINE	BEARING	DISTANCE
L1	S 06°02'54" E	11.25
L2	S 06°02'54" E	6.95
L3	N 06°02'54" W	1.08

Subdivision Plat of First Revision to Slocum Trails

26 Lots 75.05 Acres± Zoned AR

Developer: Joe Whitfield
WHITFIELD ELECTRIC COMPANY INC.
1473 HWY 51 SOUTH HERNANDO, MS

LOCATED IN PART OF THE SOUTHEAST 1/4 OF SECTION 31, TOWNSHIP 3 SOUTH, RANGE 7 WEST DeSOTO COUNTY, MISSISSIPPI

JONES-DAVIS & ASSOCIATES, INC.
CONSULTING ENGINEERS / LAND SURVEYORS
8849 HAMILTON ROAD
SOUTHAVEN, MISSISSIPPI 38671
(662)342-7273 FAX (662)342-5356

15

OWNER'S CERTIFICATE FOR LOT 2, ,12, & 24

I,WE EDDY HALFACRE ,OWNER OF THE PROPERTY, HEREBY ADOPT THIS AS MY PLAN OF SUBDIVISION AND DEDICATE THE RIGHT-OF-WAY FOR THE USE OF ROADS AND UTILITY EASEMENTS AS SHOWN ON THE PLAT OF THE SUBDIVISION FOR THE PUBLIC USE FOREVER.
THIS THE 18 DAY OF OCT 2004

OWNER

NOTARY'S CERTIFICATE

STATE OF MISSISSIPPI, COUNTY OF DESOTO

PERSONALLY APPEARED BEFORE ME THE UNDERSIGNED AUTHORITY IN AND FOR THE SAID COUNTY AND STATE, THE WITHIN NAMED Eddy Halfacre AND , WHO ACKNOWLEDGED THAT THEY SIGNED AND DELIVERED THE FOREGOING PLAT FOR THE PURPOSE THEREIN MENTIONED.
GIVEN UNDER MY HAND AND OFFICIAL SEAL OF OFFICE THIS THE 18 DAY OF OCT 2004.

NOTARY PUBLIC

MY COMMISSION EXPIRES

OWNER'S CERTIFICATE FOR LOT 6

I,WE ANTHONY J. BAILEY & ANNE C. BAILEY ,OWNER OF THE PROPERTY, HEREBY ADOPT THIS AS MY PLAN OF SUBDIVISION AND DEDICATE THE RIGHT-OF-WAY FOR THE USE OF ROADS AND UTILITY EASEMENTS AS SHOWN ON THE PLAT OF THE SUBDIVISION FOR THE PUBLIC USE FOREVER.
THIS THE 20th DAY OF Oct. 2004.

OWNER OWNER

NOTARY'S CERTIFICATE

STATE OF MISSISSIPPI, COUNTY OF DESOTO

PERSONALLY APPEARED BEFORE ME THE UNDERSIGNED AUTHORITY IN AND FOR THE SAID COUNTY AND STATE, THE WITHIN NAMED Anthony J. Bailey AND Anne C. Bailey , WHO ACKNOWLEDGED THAT THEY SIGNED AND DELIVERED THE FOREGOING PLAT FOR THE PURPOSE THEREIN MENTIONED.
GIVEN UNDER MY HAND AND OFFICIAL SEAL OF OFFICE THIS THE 20 DAY OF October 2004.

NOTARY PUBLIC

MY COMMISSION EXPIRES

OWNER'S CERTIFICATE FOR LOT 7

I,WE ROBERT LOWRIE & VIRGINIA A. LOWRIE ,OWNER OF THE PROPERTY, HEREBY ADOPT THIS AS MY PLAN OF SUBDIVISION AND DEDICATE THE RIGHT-OF-WAY FOR THE USE OF ROADS AND UTILITY EASEMENTS AS SHOWN ON THE PLAT OF THE SUBDIVISION FOR THE PUBLIC USE FOREVER.
THIS THE 26th DAY OF Oct. 2004.

OWNER OWNER

NOTARY'S CERTIFICATE

STATE OF MISSISSIPPI, COUNTY OF DESOTO

PERSONALLY APPEARED BEFORE ME THE UNDERSIGNED AUTHORITY IN AND FOR THE SAID COUNTY AND STATE, THE WITHIN NAMED Robert Lowrie AND Virginia A. Lowrie , WHO ACKNOWLEDGED THAT THEY SIGNED AND DELIVERED THE FOREGOING PLAT FOR THE PURPOSE THEREIN MENTIONED.
GIVEN UNDER MY HAND AND OFFICIAL SEAL OF OFFICE THIS THE 26 DAY OF October 2004.

NOTARY PUBLIC

MY COMMISSION EXPIRES

OWNER'S CERTIFICATE FOR LOT 8

I,WE JODY VINSON & PEGGY VINSON ,OWNER OF THE PROPERTY, HEREBY ADOPT THIS AS MY PLAN OF SUBDIVISION AND DEDICATE THE RIGHT-OF-WAY FOR THE USE OF ROADS AND UTILITY EASEMENTS AS SHOWN ON THE PLAT OF THE SUBDIVISION FOR THE PUBLIC USE FOREVER.
THIS THE 21st DAY OF Oct 2004.

OWNER OWNER

NOTARY'S CERTIFICATE

STATE OF MISSISSIPPI, COUNTY OF DESOTO

PERSONALLY APPEARED BEFORE ME THE UNDERSIGNED AUTHORITY IN AND FOR THE SAID COUNTY AND STATE, THE WITHIN NAMED JODY VINSON AND Peggy Vinson , WHO ACKNOWLEDGED THAT THEY SIGNED AND DELIVERED THE FOREGOING PLAT FOR THE PURPOSE THEREIN MENTIONED.
GIVEN UNDER MY HAND AND OFFICIAL SEAL OF OFFICE THIS THE 21 DAY OF October 2004.

NOTARY PUBLIC

MY COMMISSION EXPIRES

OWNER'S CERTIFICATE FOR LOT 9

I,WE JEFFERY A. SWEATT & LISA R. SWEATT ,OWNER OF THE PROPERTY, HEREBY ADOPT THIS AS MY PLAN OF SUBDIVISION AND DEDICATE THE RIGHT-OF-WAY FOR THE USE OF ROADS AND UTILITY EASEMENTS AS SHOWN ON THE PLAT OF THE SUBDIVISION FOR THE PUBLIC USE FOREVER.
THIS THE 18 DAY OF Oct 2004

OWNER OWNER

NOTARY'S CERTIFICATE

STATE OF MISSISSIPPI, COUNTY OF DESOTO

PERSONALLY APPEARED BEFORE ME THE UNDERSIGNED AUTHORITY IN AND FOR THE SAID COUNTY AND STATE, THE WITHIN NAMED Jeffery A. Sweatt AND LISA R. SWEATT , WHO ACKNOWLEDGED THAT THEY SIGNED AND DELIVERED THE FOREGOING PLAT FOR THE PURPOSE THEREIN MENTIONED.
GIVEN UNDER MY HAND AND OFFICIAL SEAL OF OFFICE THIS THE 18 DAY OF October 2004.

NOTARY PUBLIC

MY COMMISSION EXPIRES

OWNER'S CERTIFICATE FOR LOT 10

I, Michael P Klappholz , PRESIDENT OF KLAPPHOLZ CUSTOM HOMES A MISSISSIPPI CORPORATION, OWNER OF THE PROPERTY, HEREBY ADOPT THIS AS MY PLAN OF SUBDIVISION AND DEDICATE THE RIGHTS-OF-WAY FOR THE ROADS AS SHOWN HEREON TO THE PUBLIC USE FOREVER, AND RESERVE FOR THE PUBLIC UTILITIES THE UTILITY EASEMENTS AS SHOWN ON THE PLAT. I CERTIFY THAT I AM THE OWNER IN FEE SIMPLE OF THE PROPERTY AND THAT NO TAXES HAVE BECOME DUE AND PAYABLE. THIS THE 15 DAY OF Oct , 20 04

President
SIGNATURE OF OWNER OR REPRESENTATIVE

NOTARY'S CERTIFICATE

STATE OF MISSISSIPPI
COUNTY OF DESOTO

PERSONALLY APPEARED BEFORE ME, THE UNDERSIGNED AUTHORITY IN AND FOR SAID COUNTY AND STATE, THE WITHIN NAMED Michael P Klappholz WHO ACKNOWLEDGED THAT HE/SHE IS President OF KLAPPHOLZ CUSTOM HOMES A MISSISSIPPI CORPORATION, AND THAT FOR AN ON BEHALF OF THE SAID CORPORATION, AND IS ITS ACT AND DEED HE/SHE EXECUTED THE FOREGOING INSTRUMENT, AFTER FIRST HAVING BEEN DULY AUTHORIZED BY SAID CORPORATION SO TO DO. GIVER UNDER MY HAND AND OFFICIAL SEAL OF OFFICE THIS THE 15 DAY OF Oct , 20 04

NOTARY PUBLIC

MY COMMISSION EXPIRES

OWNER'S CERTIFICATE FOR LOT 13

I,WE LYNN L. PARRISH & AMY M. PARRISH ,OWNER OF THE PROPERTY, HEREBY ADOPT THIS AS MY PLAN OF SUBDIVISION AND DEDICATE THE RIGHT-OF-WAY FOR THE USE OF ROADS AND UTILITY EASEMENTS AS SHOWN ON THE PLAT OF THE SUBDIVISION FOR THE PUBLIC USE FOREVER.
THIS THE 20 DAY OF Oct 20 04

OWNER OWNER

NOTARY'S CERTIFICATE

STATE OF MISSISSIPPI, COUNTY OF DESOTO

PERSONALLY APPEARED BEFORE ME THE UNDERSIGNED AUTHORITY IN AND FOR THE SAID COUNTY AND STATE, THE WITHIN NAMED LYNN L. Parrish AND Amy M. Parrish , WHO ACKNOWLEDGED THAT THEY SIGNED AND DELIVERED THE FOREGOING PLAT FOR THE PURPOSE THEREIN MENTIONED.
GIVEN UNDER MY HAND AND OFFICIAL SEAL OF OFFICE THIS THE 20 DAY OF October 2004.

NOTARY PUBLIC

MY COMMISSION EXPIRES

OWNER'S CERTIFICATE FOR LOT 14

I,WE IDA M. FLINN & MARTI FLINN LAUGHTER ,OWNER OF THE PROPERTY, HEREBY ADOPT THIS AS MY PLAN OF SUBDIVISION AND DEDICATE THE RIGHT-OF-WAY FOR THE USE OF ROADS AND UTILITY EASEMENTS AS SHOWN ON THE PLAT OF THE SUBDIVISION FOR THE PUBLIC USE FOREVER.
THIS THE 21st DAY OF October 2004

OWNER OWNER

NOTARY'S CERTIFICATE

STATE OF MISSISSIPPI, COUNTY OF DESOTO

PERSONALLY APPEARED BEFORE ME THE UNDERSIGNED AUTHORITY IN AND FOR THE SAID COUNTY AND STATE, THE WITHIN NAMED Ida M. FLINN AND MARTI FLINN Laughter WHO ACKNOWLEDGED THAT THEY SIGNED AND DELIVERED THE FOREGOING PLAT FOR THE PURPOSE THEREIN MENTIONED.
GIVEN UNDER MY HAND AND OFFICIAL SEAL OF OFFICE THIS THE 21 DAY OF October 2004.

NOTARY PUBLIC

MY COMMISSION EXPIRES

Subdivision Plat of First Revision to Slocum Trails

26 Lots 75.05 Acres± Zoned AR

Developer: Joe Whitfield
PARAMOUNT CONSTRUCTION COMPANY, INC.
1473 HWY 51 SOUTH HERNANDO, MS

LOCATED IN PART OF THE SOUTHEAST 1/4
OF SECTION 31, TOWNSHIP 3 SOUTH, RANGE 7 WEST
DeSOTO COUNTY, MISSISSIPPI

JONES-DAVIS & ASSOCIATES, INC.
CONSULTING ENGINEERS / LAND SURVEYORS
8848 HAMILTON ROAD
SOUTHAVEN, MISSISSIPPI 38671
(662)342-7273 FAX (662)342-5306

OWNER'S CERTIFICATE FOR LOT 15

I,WE ROBERT L. FLINN & MARTI FLINN LAUGHTER, OWNER OF THE PROPERTY, HEREBY ADOPT THIS AS MY PLAN OF SUBDIVISION AND DEDICATE THE RIGHT-OF-WAY FOR THE USE OF ROADS AND UTILITY EASEMENTS AS SHOWN ON THE PLAT OF THE SUBDIVISION FOR THE PUBLIC USE FOREVER.
THIS THE 21st DAY OF October 2004.

Robert L. Flinn — OWNER
Marti Flinn Laughter — OWNER

NOTARY'S CERTIFICATE

STATE OF MISSISSIPPI, COUNTY OF DESOTO

PERSONALLY APPEARED BEFORE ME THE UNDERSIGNED AUTHORITY IN AND FOR THE SAID COUNTY AND STATE, THE WITHIN NAMED ROBERT L. FLINN AND MARTI FLINN LAUGHTER, WHO ACKNOWLEDGED THAT THEY SIGNED AND DELIVERED THE FOREGOING PLAT FOR THE PURPOSE THEREIN MENTIONED.
GIVEN UNDER MY HAND AND OFFICIAL SEAL OF OFFICE THIS THE 21 DAY OF OCTOBER 2004.

William Kay Kopp
NOTARY PUBLIC
MY COMMISSION EXPIRES SEPTEMBER 19, 2006
MY COMMISSION EXPIRES

WILLIAM KAY KOPP NOTARY SEAL TATE COUNTY, MS.

OWNER'S CERTIFICATE FOR LOT 16

I,WE JAMES MICHAEL JONES, OWNER OF THE PROPERTY, HEREBY ADOPT THIS AS MY PLAN OF SUBDIVISION AND DEDICATE THE RIGHT-OF-WAY FOR THE USE OF ROADS AND UTILITY EASEMENTS AS SHOWN ON THE PLAT OF THE SUBDIVISION FOR THE PUBLIC USE FOREVER.
THIS THE 21st DAY OF Oct 2004

OWNER

NOTARY'S CERTIFICATE

STATE OF MISSISSIPPI, COUNTY OF DESOTO

PERSONALLY APPEARED BEFORE ME THE UNDERSIGNED AUTHORITY IN AND FOR THE SAID COUNTY AND STATE, THE WITHIN NAMED JAMES MICHAEL JONES AND _____, WHO ACKNOWLEDGED THAT THEY SIGNED AND DELIVERED THE FOREGOING PLAT FOR THE PURPOSE THEREIN MENTIONED.
GIVEN UNDER MY HAND AND OFFICIAL SEAL OF OFFICE THIS THE 21 DAY OF OCTOBER 2004.

NOTARY PUBLIC
MY COMMISSION EXPIRES

OWNER'S CERTIFICATE FOR LOT 17

I,WE THOMAS BUSLER & MARY P. BUSLER, OWNER OF THE PROPERTY, HEREBY ADOPT THIS AS MY PLAN OF SUBDIVISION AND DEDICATE THE RIGHT-OF-WAY FOR THE USE OF ROADS AND UTILITY EASEMENTS AS SHOWN ON THE PLAT OF THE SUBDIVISION FOR THE PUBLIC USE FOREVER.
THIS THE 21 DAY OF Oct 2004.

Thomas J. Busler — OWNER
Mary P. Busler — OWNER

NOTARY'S CERTIFICATE

STATE OF MISSISSIPPI, COUNTY OF DESOTO

PERSONALLY APPEARED BEFORE ME THE UNDERSIGNED AUTHORITY IN AND FOR THE SAID COUNTY AND STATE, THE WITHIN NAMED _____ AND Thomas Busler AND Mary P. Busler, WHO ACKNOWLEDGED THAT THEY SIGNED AND DELIVERED THE FOREGOING PLAT FOR THE PURPOSE THEREIN MENTIONED.
GIVEN UNDER MY HAND AND OFFICIAL SEAL OF OFFICE THIS THE 21 DAY OF OCTOBER 2004.

NOTARY PUBLIC
MY COMMISSION EXPIRES

OWNER'S CERTIFICATE FOR LOT 18

I,WE BRETT K. SMITH & MARION J. SMITH, OWNER OF THE PROPERTY, HEREBY ADOPT THIS AS MY PLAN OF SUBDIVISION AND DEDICATE THE RIGHT-OF-WAY FOR THE USE OF ROADS AND UTILITY EASEMENTS AS SHOWN ON THE PLAT OF THE SUBDIVISION FOR THE PUBLIC USE FOREVER.
THIS THE 20th DAY OF Oct 2004.

Brett Smith — OWNER
Marion J. Smith — OWNER

NOTARY'S CERTIFICATE

STATE OF MISSISSIPPI, COUNTY OF DESOTO

PERSONALLY APPEARED BEFORE ME THE UNDERSIGNED AUTHORITY IN AND FOR THE SAID COUNTY AND STATE, THE WITHIN NAMED BRETT K. SMITH AND MARION J. SMITH, WHO ACKNOWLEDGED THAT THEY SIGNED AND DELIVERED THE FOREGOING PLAT FOR THE PURPOSE THEREIN MENTIONED.
GIVEN UNDER MY HAND AND OFFICIAL SEAL OF OFFICE THIS THE 20 DAY OF OCTOBER 2004.

Tori Tillman
NOTARY PUBLIC
MY COMMISSION EXPIRES

OWNER'S CERTIFICATE FOR LOT 19

I,WE RICKY VANLANDINGHAM & KATHY VANLANDINGHAM, OWNER OF THE PROPERTY, HEREBY ADOPT THIS AS MY PLAN OF SUBDIVISION AND DEDICATE THE RIGHT-OF-WAY FOR THE USE OF ROADS AND UTILITY EASEMENTS AS SHOWN ON THE PLAT OF THE SUBDIVISION FOR THE PUBLIC USE FOREVER.
THIS THE 21st DAY OF Oct 2004.

Ricky Vanlandingham — OWNER
Kathy Vanlandingham — OWNER

NOTARY'S CERTIFICATE

STATE OF MISSISSIPPI, COUNTY OF DESOTO

PERSONALLY APPEARED BEFORE ME THE UNDERSIGNED AUTHORITY IN AND FOR THE SAID COUNTY AND STATE, THE WITHIN NAMED _____ AND RICKY VANLANDINGHAM AND KATHY VANLANDINGHAM, WHO ACKNOWLEDGED THAT THEY SIGNED AND DELIVERED THE FOREGOING PLAT FOR THE PURPOSE THEREIN MENTIONED.
GIVEN UNDER MY HAND AND OFFICIAL SEAL OF OFFICE THIS THE 21 DAY OF OCTOBER 2004.

Tori Tillman
NOTARY PUBLIC
MY COMMISSION EXPIRES

OWNER'S CERTIFICATE FOR LOT 22

I,WE HORACE M. AYERS & PAMELA AYERS, OWNER OF THE PROPERTY, HEREBY ADOPT THIS AS MY PLAN OF SUBDIVISION AND DEDICATE THE RIGHT-OF-WAY FOR THE USE OF ROADS AND UTILITY EASEMENTS AS SHOWN ON THE PLAT OF THE SUBDIVISION FOR THE PUBLIC USE FOREVER.
THIS THE 21st DAY OF Oct 2004.

OWNER
Pamela Ayers — OWNER

NOTARY'S CERTIFICATE

STATE OF MISSISSIPPI, COUNTY OF DESOTO

PERSONALLY APPEARED BEFORE ME THE UNDERSIGNED AUTHORITY IN AND FOR THE SAID COUNTY AND STATE, THE WITHIN NAMED _____ AND HORACE M. AYERS AND PAMELA AYERS, WHO ACKNOWLEDGED THAT THEY SIGNED AND DELIVERED THE FOREGOING PLAT FOR THE PURPOSE THEREIN MENTIONED.
GIVEN UNDER MY HAND AND OFFICIAL SEAL OF OFFICE THIS THE 21 DAY OF OCTOBER 2004.

Tori Tillman
NOTARY PUBLIC
MY COMMISSION EXPIRES

OWNER'S CERTIFICATE FOR LOT 23

I,WE ROBERT HENDRICKS & CONNIE J. HENDRICKS, OWNER OF THE PROPERTY, HEREBY ADOPT THIS AS MY PLAN OF SUBDIVISION AND DEDICATE THE RIGHT-OF-WAY FOR THE USE OF ROADS AND UTILITY EASEMENTS AS SHOWN ON THE PLAT OF THE SUBDIVISION FOR THE PUBLIC USE FOREVER.
THIS THE 19 DAY OF Oct 2004.

Robert Hendricks — OWNER
Connie J. Hendricks — OWNER

NOTARY'S CERTIFICATE

STATE OF MISSISSIPPI, COUNTY OF DESOTO

PERSONALLY APPEARED BEFORE ME THE UNDERSIGNED AUTHORITY IN AND FOR THE SAID COUNTY AND STATE, THE WITHIN NAMED _____ AND Robert Hendricks AND Connie J. Hendricks WHO ACKNOWLEDGED THAT THEY SIGNED AND DELIVERED THE FOREGOING PLAT FOR THE PURPOSE THEREIN MENTIONED.
GIVEN UNDER MY HAND AND OFFICIAL SEAL OF OFFICE THIS THE 19 DAY OF OCTOBER 2004.

Tori Tillman
NOTARY PUBLIC
MY COMMISSION EXPIRES

OWNER'S CERTIFICATE FOR LOT 25

I,WE TOM McGEE, OWNER OF THE PROPERTY, HEREBY ADOPT THIS AS MY PLAN OF SUBDIVISION AND DEDICATE THE RIGHT-OF-WAY FOR THE USE OF ROADS AND UTILITY EASEMENTS AS SHOWN ON THE PLAT OF THE SUBDIVISION FOR THE PUBLIC USE FOREVER.
THIS THE 25th DAY OF Oct 2004

OWNER

NOTARY'S CERTIFICATE

STATE OF MISSISSIPPI, COUNTY OF DESOTO

PERSONALLY APPEARED BEFORE ME THE UNDERSIGNED AUTHORITY IN AND FOR THE SAID COUNTY AND STATE, THE WITHIN NAMED Tom McGee AND _____, WHO ACKNOWLEDGED THAT THEY SIGNED AND DELIVERED THE FOREGOING PLAT FOR THE PURPOSE THEREIN MENTIONED.
GIVEN UNDER MY HAND AND OFFICIAL SEAL OF OFFICE THIS THE 25 DAY OF OCTOBER 2004.

Tori Tillman
NOTARY PUBLIC
MY COMMISSION EXPIRES

OWNER'S CERTIFICATE FOR LOT 26

I,WE STONEY L. HARDY, OWNER OF THE PROPERTY, HEREBY ADOPT THIS AS MY PLAN OF SUBDIVISION AND DEDICATE THE RIGHT-OF-WAY FOR THE USE OF ROADS AND UTILITY EASEMENTS AS SHOWN ON THE PLAT OF THE SUBDIVISION FOR THE PUBLIC USE FOREVER.
THIS THE 21 DAY OF Oct. 2004

OWNER

NOTARY'S CERTIFICATE

STATE OF MISSISSIPPI, COUNTY OF DESOTO

PERSONALLY APPEARED BEFORE ME THE UNDERSIGNED AUTHORITY IN AND FOR THE SAID COUNTY AND STATE, THE WITHIN NAMED _____ AND STONEY L. HARDY, WHO ACKNOWLEDGED THAT THEY SIGNED AND DELIVERED THE FOREGOING PLAT FOR THE PURPOSE THEREIN MENTIONED.
GIVEN UNDER MY HAND AND OFFICIAL SEAL OF OFFICE THIS THE 21 DAY OF OCTOBER 2004.

NOTARY PUBLIC
MY COMMISSION EXPIRES

Subdivision Plat of First Revision to Slocum Trails

JONES-DAVIS & ASSOCIATES, INC.
CONSULTING ENGINEERS / LAND SURVEYORS
8640 HAMILTON ROAD
SOUTHAVEN, MISSISSIPPI 38671
(662)342-7273 FAX (662)342-5355

17

OWNER'S CERTIFICATE FOR LOT 1

I,WE BOBBY L. PEACOCK & TERRY PEACOCK ,OWNER OF THE PROPERTY, HEREBY ADOPT THIS AS MY PLAN OF SUBDIVISION AND DEDICATE THE RIGHT-OF-WAY FOR THE USE OF ROADS AND UTILITY EASEMENTS AS SHOWN ON THE PLAT OF THE SUBDIVISION TO DESOTO COUNTY, MISSISSIPPI, FOR THE PUBLIC USE FOREVER.
THIS THE 7th DAY OF Feb 2005

OWNER OWNER

NOTARY'S CERTIFICATE
STATE OF Ms, COUNTY OF Desoto

PERSONALLY APPEARED BEFORE ME THE UNDERSIGNED AUTHORITY IN AND FOR THE SAID COUNTY AND STATE, THE WITHIN NAMED Bobby L. Peacock, Terry Peacock AND , WHO ACKNOWLEDGED THAT THEY SIGNED AND DELIVERED THE FOREGOING PLAT FOR THE PURPOSE THEREIN MENTIONED. GIVEN UNDER MY HAND AND OFFICIAL SEAL OF OFFICE THIS THE 7th DAY OF Feb 2005.

NOTARY PUBLIC Joni Hellman

MY COMMISSION EXPIRES

OWNER'S CERTIFICATE FOR LOT 11

I,WE KERRY HILL & SHARON HILL ,OWNER OF THE PROPERTY, HEREBY ADOPT THIS AS MY PLAN OF SUBDIVISION AND DEDICATE THE RIGHT-OF-WAY FOR THE USE OF ROADS AND UTILITY EASEMENTS AS SHOWN ON THE PLAT OF THE SUBDIVISION TO DESOTO COUNTY, MISSISSIPPI, FOR THE PUBLIC USE FOREVER.
THIS THE 7th DAY OF Feb 2005

OWNER OWNER

NOTARY'S CERTIFICATE
STATE OF Ms, COUNTY OF Desoto

PERSONALLY APPEARED BEFORE ME THE UNDERSIGNED AUTHORITY IN AND FOR THE SAID COUNTY AND STATE, THE WITHIN NAMED Kerry Hill, Sharon Hill AND , WHO ACKNOWLEDGED THAT THEY SIGNED AND DELIVERED THE FOREGOING PLAT FOR THE PURPOSE THEREIN MENTIONED. GIVEN UNDER MY HAND AND OFFICIAL SEAL OF OFFICE THIS THE 7th DAY OF Feb 2005.

NOTARY PUBLIC Joni Hellman

MY COMMISSION EXPIRES

OWNER'S CERTIFICATE FOR LOT 20

I,WE ROBERT KEVIN FAULCONER & JEANNE POTTS FAULCONER ,OWNER OF THE PROPERTY, HEREBY ADOPT THIS AS MY PLAN OF SUBDIVISION AND DEDICATE THE RIGHT-OF-WAY FOR THE USE OF ROADS AND UTILITY EASEMENTS AS SHOWN ON THE PLAT OF THE SUBDIVISION TO DESOTO COUNTY, MISSISSIPPI, FOR THE PUBLIC USE FOREVER.
THIS THE 7th DAY OF Feb 2005

OWNER OWNER

NOTARY'S CERTIFICATE
STATE OF Ms, COUNTY OF Desoto

PERSONALLY APPEARED BEFORE ME THE UNDERSIGNED AUTHORITY IN AND FOR THE SAID COUNTY AND STATE, THE WITHIN NAMED Robert Kevin Faulconer, Jeanne Potts Faulconer AND , WHO ACKNOWLEDGED THAT THEY SIGNED AND DELIVERED THE FOREGOING PLAT FOR THE PURPOSE THEREIN MENTIONED. GIVEN UNDER MY HAND AND OFFICIAL SEAL OF OFFICE THIS THE 7th DAY OF Feb 2005.

NOTARY PUBLIC Joni Hellman

MY COMMISSION EXPIRES

LOT 19 MORTGAGEE'S CERTIFICATE
MORTGAGEE'S CERTIFICATE

Mortgage Electronic Registration Systems, Inc. as nominee for Chase Home Finance, LLC.

[redacted] MORTGAGEE OF THE PROPERTY HEREON HEREBY ADOPT THIS AS OUR PLAN OF SUBDIVISION AND DEDICATE THE RIGHT OF WAY FOR THE ROADS AS SHOWN ON THE PLAT OF THE SUBDIVISION TO THE PUBLIC USE FOREVER AND RESERVE FOR THE PUBLIC UTILITIES THE UTILITY EASEMENTS AS SHOWN ON THE PLAT.
I CERTIFY THAT I AM THE MORTGAGEE IN FEE SIMPLE OF THE PROPERTY AND THAT NO TAXES HAVE BECOME DUE AND PAYABLE. THIS THE 12 DAY OF May 2005

Assistant Vice President
TITLE

SIGNATURE OF MORTGAGEE
Ann-Marie Vess
Mortgage Electronic Registration Systems, Inc.
as nominee for Chase Home Finance, LLC

NOTARY'S CERTIFICATE

STATE OF ~~MISSISSIPPI~~ FLORIDA, COUNTY OF ~~DESOTO~~ HILLSBOROUGH

PERSONALLY APPEARED BEFORE ME THE UNDERSIGNED AUTHORITY IN AND FOR THE SAID COUNTY AND STATE ON THIS THE 12 DAY OF May 2005, WITHIN MY JURISDICTION, THE WITHIN NAMES Ann-Marie Vess, WHO ACKNOWLEDGE THAT (HE) (SHE) IS Assistant VP OF MERS CHASE HOME FINANCE CORPORATION, AND THAT FOR AN ON BEHALF OF THE SAID CORPORATION, AND AS ITS ACT AND DEED (HE) (SHE) EXECUTED THE ABOVE AND FOREGOING INSTRUMENT, AFTER FIRST HAVING BEEN AUTHORIZED TO DO SO BY SAID CORPORATION SO TO ACT.

NOTARY PUBLIC Charita Raganas

MY COMMISSION EXPIRES June 26, 2008

CHARITA A. RAGANAS
MY COMMISSION # DD 318575
EXPIRES: June 26, 2008
Bonded Thru Notary Public Underwriters

LOT 20 MORTGAGEE'S CERTIFICATE
MORTGAGEE'S CERTIFICATE
PHH MORTGAGE CORPORATION FKA CENDANT Mortgage Corp., MORTGAGEE OF THE PROPERTY HEREON HEREBY ADOPT THIS AS OUR PLAN OF SUBDIVISION AND DEDICATE THE RIGHT OF WAY FOR THE ROADS AS SHOWN ON THE PLAT OF THE SUBDIVISION TO THE PUBLIC USE FOREVER AND RESERVE FOR THE PUBLIC UTILITIES THE UTILITY EASEMENTS AS SHOWN ON THE PLAT.
I CERTIFY THAT I AM THE MORTGAGEE IN FEE SIMPLE OF THE PROPERTY AND THAT NO TAXES HAVE BECOME DUE AND PAYABLE. THIS THE 12th DAY OF April 2005

Michelle Elizardo-Young
Assistant Vice President
TITLE

SIGNATURE OF MORTGAGEE

NOTARY'S CERTIFICATE
STATE OF ~~MISSISSIPPI~~ NEW JERSEY; COUNTY OF ~~DESOTO~~ BURLINGTON

PERSONALLY APPEARED BEFORE ME THE UNDERSIGNED AUTHORITY IN AND FOR THE SAID COUNTY AND STATE ON THIS THE 12th DAY OF April 2005, WITHIN MY JURISDICTION, THE WITHIN NAMES Michelle Elizardo-Young, WHO ACKNOWLEDGE THAT (HE) (SHE) IS Assistant Vice President OF PHH Mortgage Corporation FKA CENDANT NEW JERSEY CORPORATION, AND THAT FOR AN ON BEHALF OF THE SAID CORPORATION, AND AS ITS ACT AND DEED (HE) (SHE) EXECUTED THE ABOVE AND FOREGOING INSTRUMENT, AFTER FIRST HAVING BEEN AUTHORIZED TO DO SO BY SAID CORPORATION SO TO ACT.

NOTARY PUBLIC Kelly Brianna Mankoncia

MY COMMISSION EXPIRES October 21, 2009

KELLY BRIANNA MANKOWICH
NOTARY PUBLIC
NEW JERSEY

LOT 21 MORTGAGEE'S CERTIFICATE
MORTGAGEE'S CERTIFICATE
BancorpSouth, MORTGAGEE OF THE PROPERTY HEREON HEREBY ADOPT THIS AS OUR PLAN OF SUBDIVISION AND DEDICATE THE RIGHT OF WAY FOR THE ROADS AS SHOWN ON THE PLAT OF THE SUBDIVISION TO THE PUBLIC USE FOREVER AND RESERVE FOR THE PUBLIC UTILITIES THE UTILITY EASEMENTS AS SHOWN ON THE PLAT.
I CERTIFY THAT I AM THE MORTGAGEE IN FEE SIMPLE OF THE PROPERTY AND THAT NO TAXES HAVE BECOME DUE AND PAYABLE. THIS THE 22 DAY OF February 2005.

President
TITLE BancorpSouth

SIGNATURE OF MORTGAGEE

NOTARY'S CERTIFICATE

STATE OF MISSISSIPPI; COUNTY OF DESOTO

PERSONALLY APPEARED BEFORE ME THE UNDERSIGNED AUTHORITY IN AND FOR THE SAID COUNTY AND STATE ON THIS THE 22 DAY OF February 2005, WITHIN MY JURISDICTION, THE WITHIN NAMES Michael P. Chang, WHO ACKNOWLEDGE THAT (HE) (SHE) IS President OF BancorpSouth A Mississippi CORPORATION, AND THAT FOR AN ON BEHALF OF THE SAID CORPORATION, AND AS ITS ACT AND DEED (HE) (SHE) EXECUTED THE ABOVE AND FOREGOING INSTRUMENT, AFTER FIRST HAVING BEEN AUTHORIZED TO DO SO BY SAID CORPORATION SO TO ACT.

NOTARY PUBLIC Laurie White

MY COMMISSION EXPIRES MY COMMISSION EXPIRES FEBRUARY 23, 2007

NOTARY SEAL
DESOTO COUNTY, MS

Subdivision Plat of First Revision to Slocum Trails

26 Lots 75.05 Acres± Zoned AR

Developer: Joe Whitfield
PARAMOUNT CONSTRUCTION COMPANY, INC.
1473 HWY 51 SOUTH HERNANDO, MS

LOCATED IN PART OF THE SOUTHEAST 1/4
OF SECTION 31, TOWNSHIP 3 SOUTH, RANGE 7 WEST
DeSOTO COUNTY, MISSISSIPPI

JONES-DAVIS & ASSOCIATES, INC.
CONSULTING ENGINEERS / LAND SURVEYORS
8849 HAMILTON ROAD
SOUTHAVEN, MISSISSIPPI 38671
(662)342-7273 FAX (662)342-0366

18

18

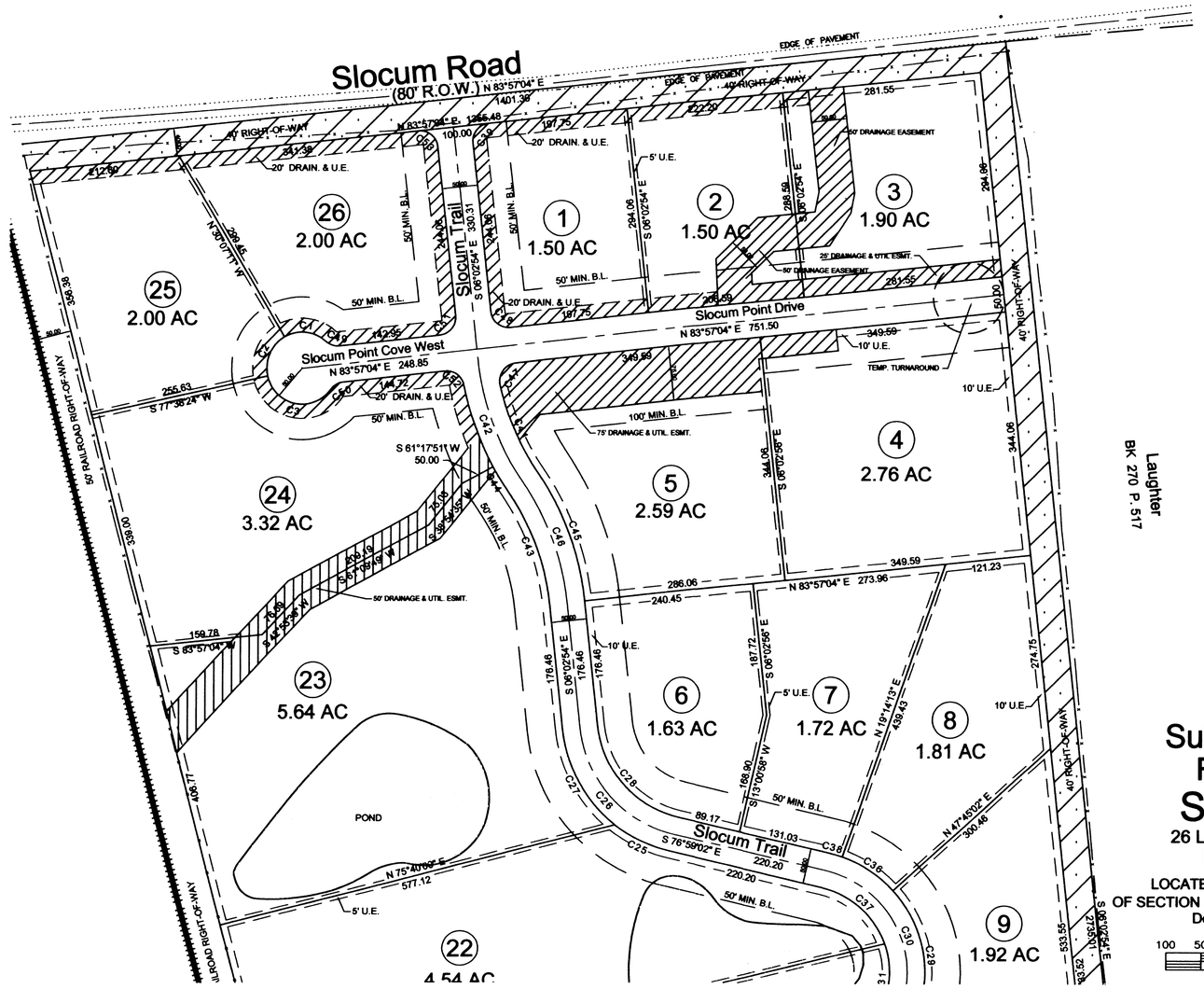

CULVERT TABLE	
LOT NO.	CULVERT SIZE (IN)
1	18"
2	24"
3	36"
4	18"
5	18"
6	18"
7	24"
8	24"
9	24"
10	18"
11	18"
12	18"
13	18"
14	18"
15	18"
16	18"
17	24"
18	24"
19	24"
20	18"
21	24"
22	18"
23	24"
24	18"
25	18"
26	18"

Subdivision Plat of First Revision to Slocum Trails

26 Lots 75.05 Acres± Zoned AR
Developer: Joe Whitfield

LOCATED IN PART OF THE SOUTHEAST 1/4
OF SECTION 31, TOWNSHIP 3 SOUTH, RANGE 7 WEST
DeSOTO COUNTY, MISSISSIPPI

100 50 0 100 200 300
SCALE IN FEET

JONES-DAVIS & ASSOCIATES, INC.
CONSULTING ENGINEERS / LAND SURVEYORS
8849 HAMILTON ROAD
SOUTHAVEN, MISSISSIPPI 38671
(662)342-7273 FAX (662)342-6366

19

19

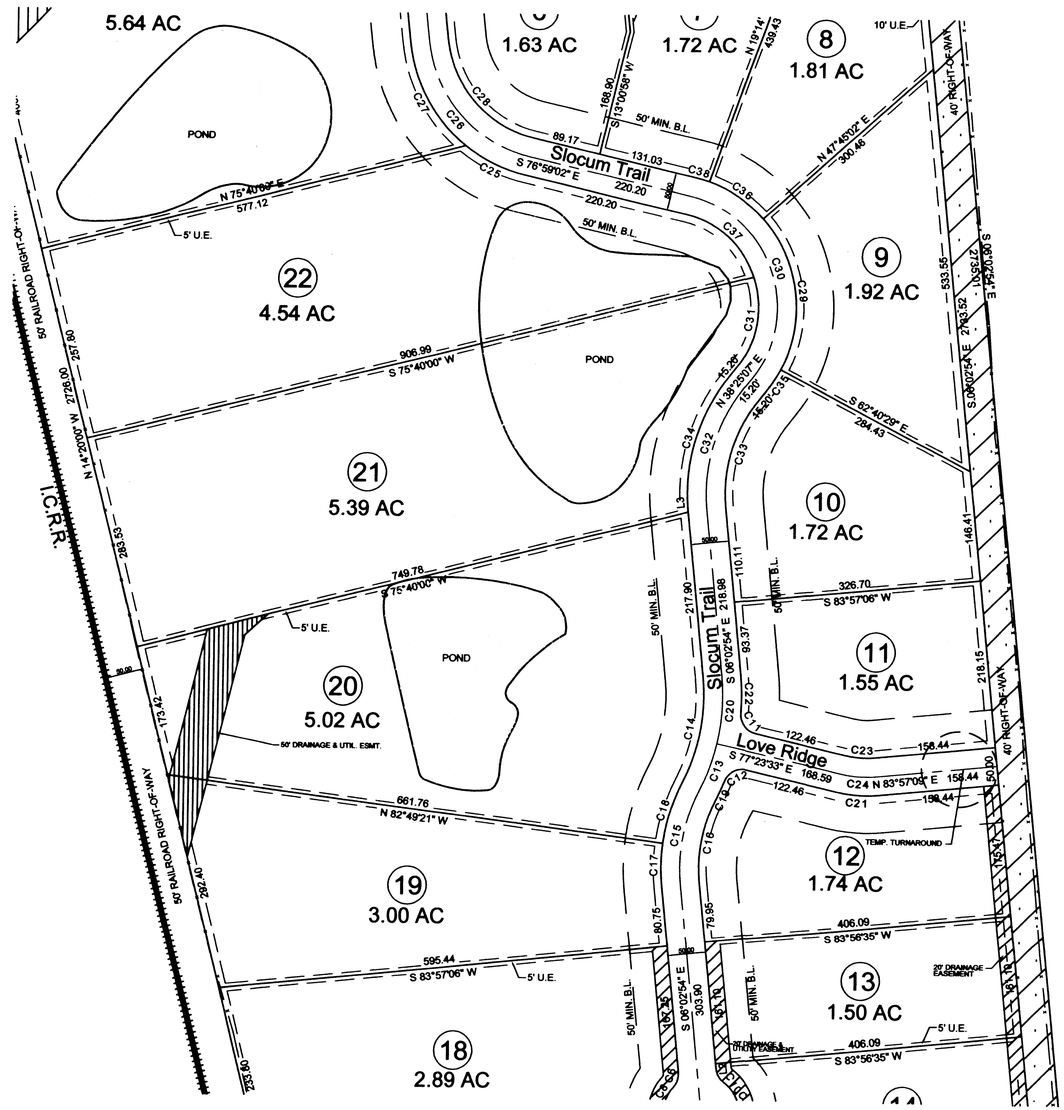

CULVERT TABLE	
LOT NO.	CULVERT SIZE (IN)
1	18"
2	24"
3	36"
4	18"
5	18"
6	18"
7	24"
8	24"
9	24"
10	18"
11	18"
12	18"
13	18"
14	18"
15	18"
16	18"
17	24"
18	24"
19	24"
20	18"
21	24"
22	18"
23	24"
24	18"
25	18"
26	18"

Subdivision Plat of First Revision to Slocum Trails

26 Lots 75.05 Acres± Zoned AR

Developer: Joe Whitfield

LOCATED IN PART OF THE SOUTHEAST 1/4
OF SECTION 31, TOWNSHIP 3 SOUTH, RANGE 7 WEST
DeSOTO COUNTY, MISSISSIPPI

100 50 0 100 200 300
SCALE IN FEET

JONES-DAVIS & ASSOCIATES, INC.
CONSULTING ENGINEERS / LAND SURVEYORS
8849 HAMILTON ROAD
SOUTHAVEN, MISSISSIPPI 38671
(662)342-7373 FAX (662)342-5368

20

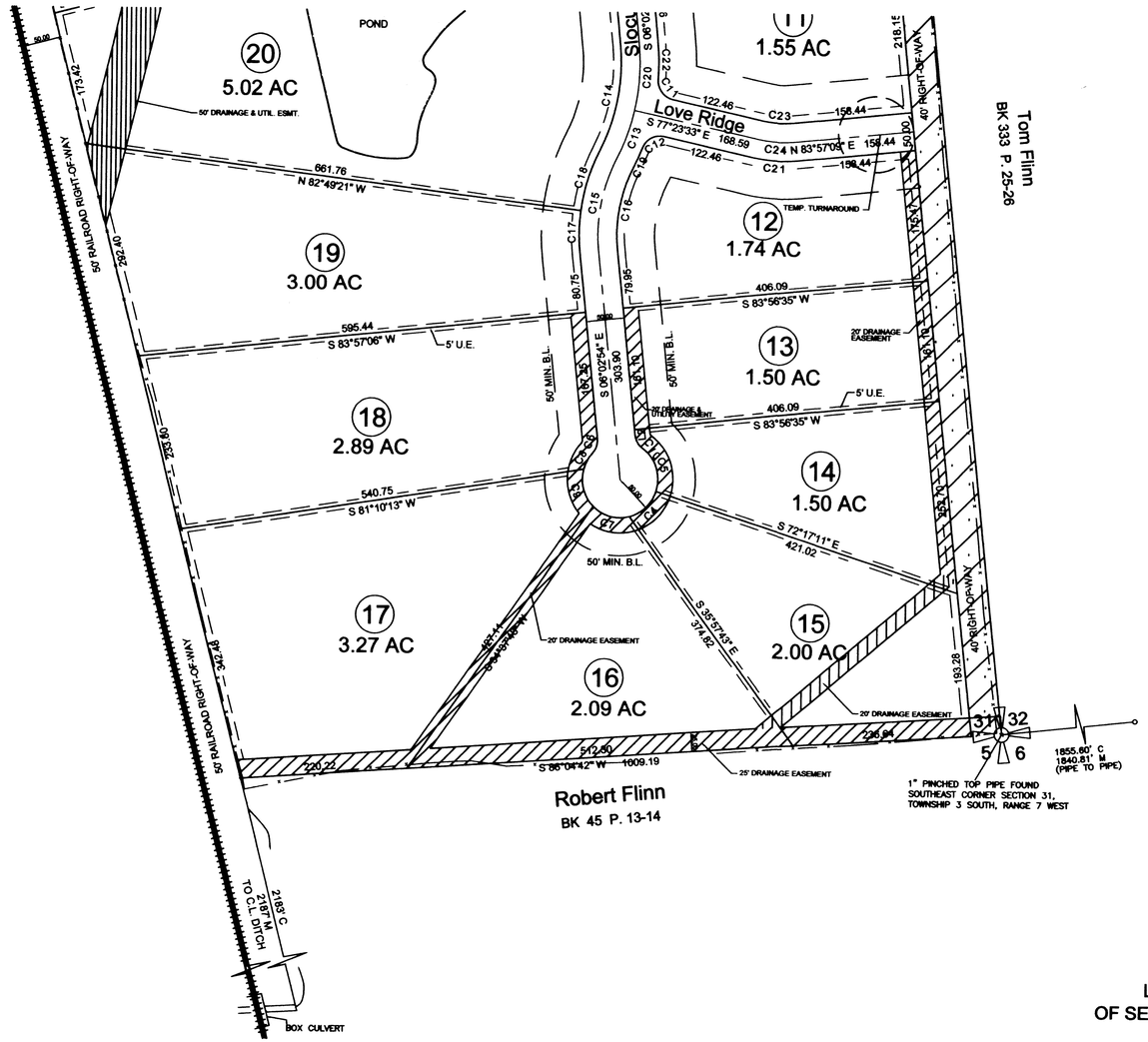

CULVERT TABLE	
LOT NO.	CULVERT SIZE (IN)
1	18"
2	24"
3	36"
4	18"
5	18"
6	18"
7	24"
8	24"
9	24"
10	18"
11	18"
12	18"
13	18"
14	18"
15	18"
16	18"
17	24"
18	24"
19	24"
20	18"
21	24"
22	18"
23	24"
24	18"
25	18"
26	18"

Subdivision Plat of First Revision to Slocum Trails

26 Lots 75.05 Acres± Zoned AR
Developer: Joe Whitfield

LOCATED IN PART OF THE SOUTHEAST 1/4
OF SECTION 31, TOWNSHIP 3 SOUTH, RANGE 7 WEST
DeSOTO COUNTY, MISSISSIPPI

100 50 0 100 200 300
SCALE IN FEET

JONES-DAVIS & ASSOCIATES, INC.
CONSULTING ENGINEERS / LAND SURVEYORS
8649 HAMILTON ROAD
SOUTHAVEN, MISSISSIPPI 38671
(662)342-7273 FAX (662)342-5308